

GALVESTON COUNTY COMMISSIONERS COURT
ORDER ESTABLISHING NEW COMMISSIONER, CONSTABLES, AND JUSTICES OF
THE PEACE PRECINCT BOUNDARIES

On this, the 29th day of June 2026, the Commissioners Court of Galveston County, Texas, convened a specially scheduled meeting with the following members thereof present

Mark A. Henry, County Judge
Darrell Apffel, County Commissioner, Precinct No. 1
Joe Giusti, County Commissioner, Precinct No. 2
Hank Dugie, County Commissioner, Precinct No. 3
Robin Armstrong, MD, County Commissioner, Precinct No. 4

When the following proceedings were had, to wit:

An Order approving a redistricting plan for Galveston County Commissioners' Court Precincts (Districts)
--

WHEREAS, pursuant to the Constitution and Laws of the State of Texas, and other laws, the Galveston County Commissioners' Court desires to divide the Commissioners, Constables, and Justices of the Peace Precinct Boundaries; and,

WHEREAS, the Galveston County Commissioners' Court has determined that the interests of the people of the county are best served by changing the existing Commissioners, Constables, and Justices of the Peace Precinct Boundaries; and,

NOW, THEREFORE, BE IT ORDERED BY THE COMMISSIONERS' COURT OF GALVESTON COUNTY, TEXAS, that Commissioners, Constables, and Justices of the Peace Precincts are hereby composed as depicted on the attached map, affixed hereto as "Exhibit A," and fully adopted and incorporated in this Order. It is further ordered by the Court that this Redistricting Order shall take effect immediately.

Upon the Motion of _____ and **Seconded by** _____ the above Redistricting Plan, passed with _____ votes in favor thereof and _____ votes against.

Passed and approved this _____ day of June, 2026

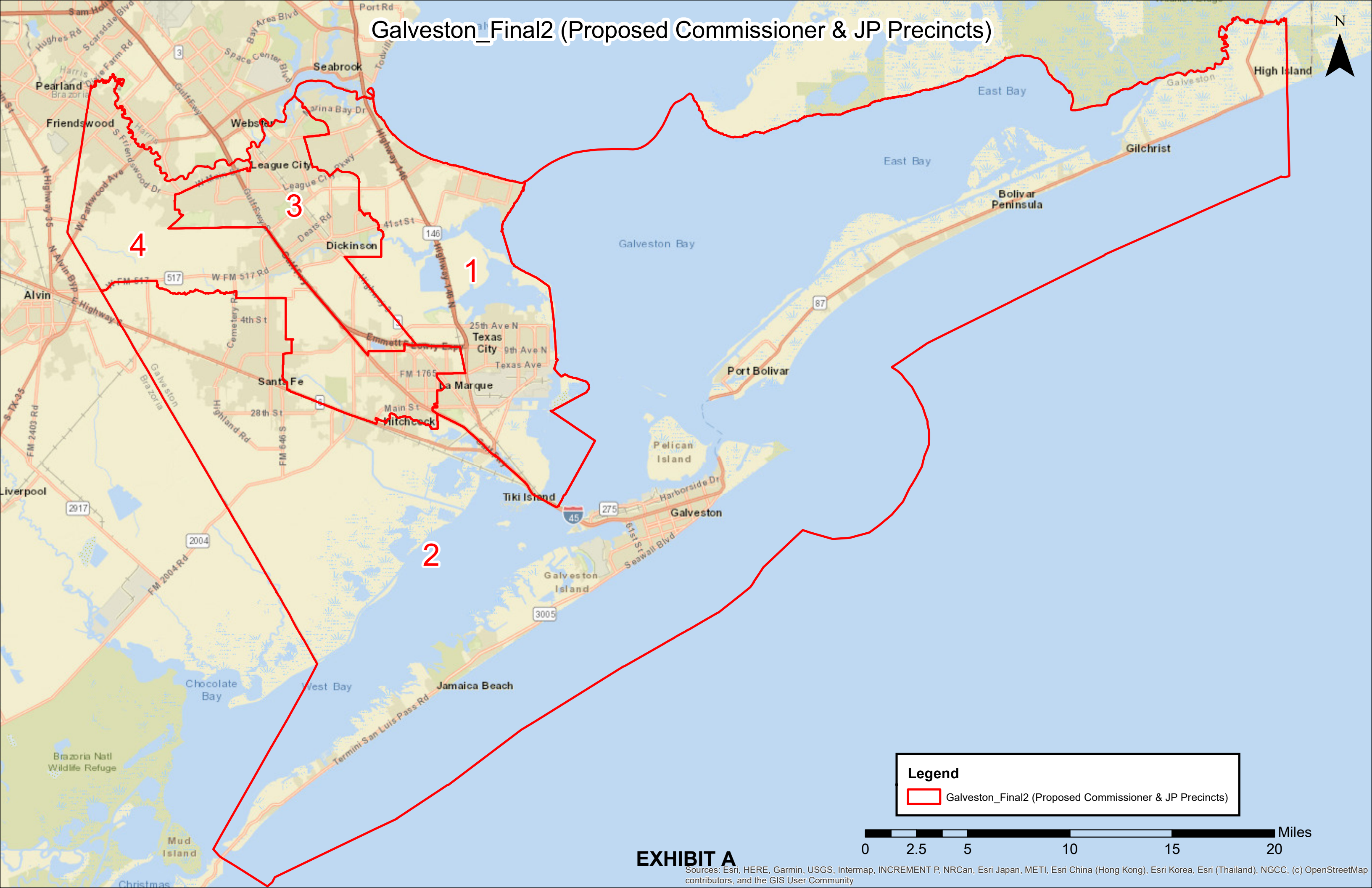
Galveston County

Attest:

Mark Henry, County Judge

Dwight D. Sullivan, County Clerk

Galveston_Final2 (Proposed Commissioner & JP Precincts)



Legend
Galveston_Final2 (Proposed Commissioner & JP Precincts)

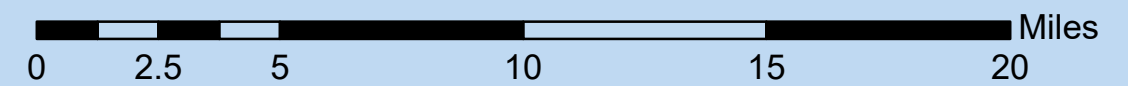
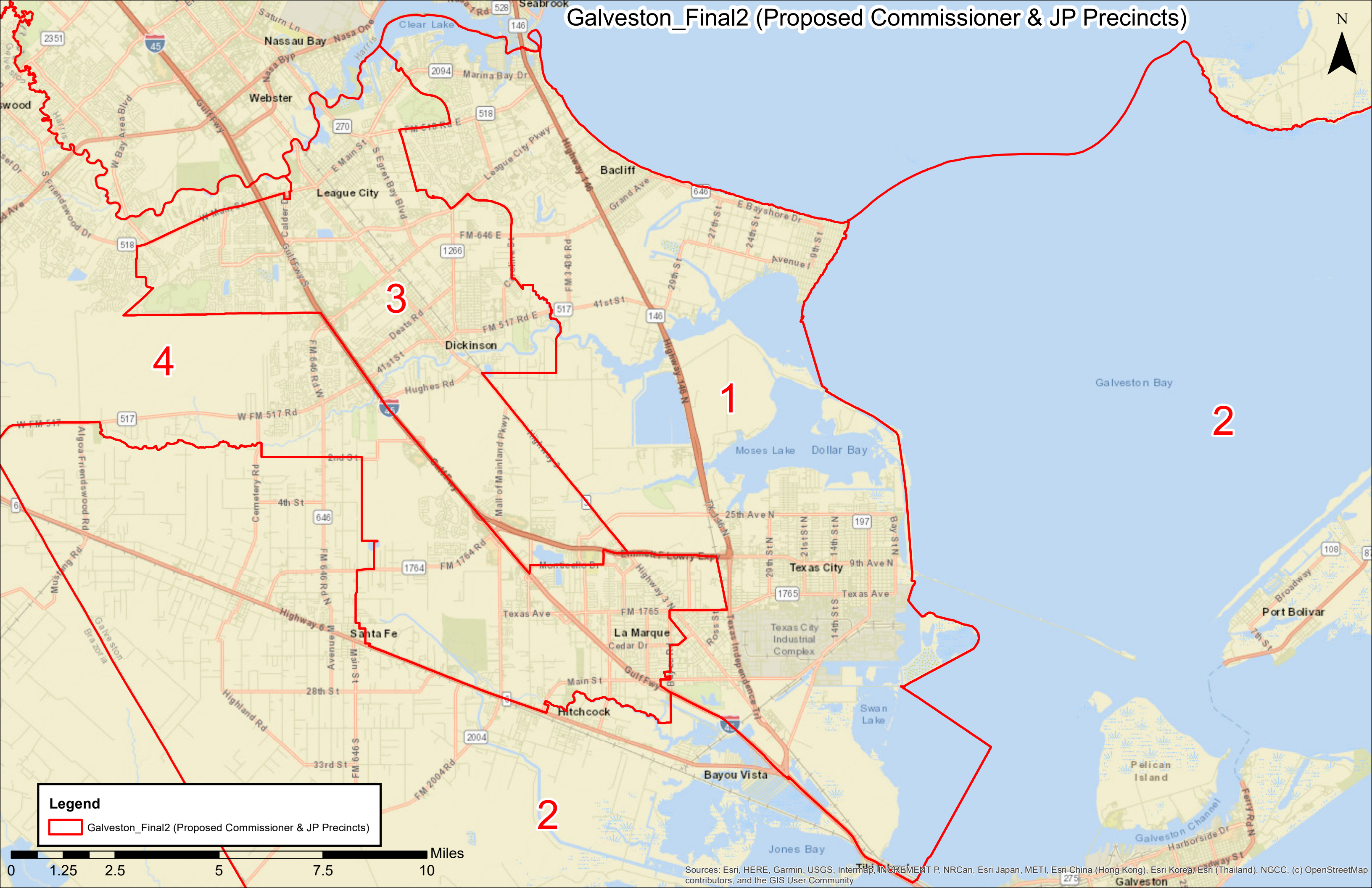


EXHIBIT A


Sources: Esri, HERE, Garmin, USGS, Intermap, INCREMENT P, NRCan, Esri Japan, METI, Esri China (Hong Kong), Esri Korea, Esri (Thailand), NGCC, (c) OpenStreetMap contributors, and the GIS User Community


Galveston_Final2 (Proposed Commissioner & JP Precincts)

N



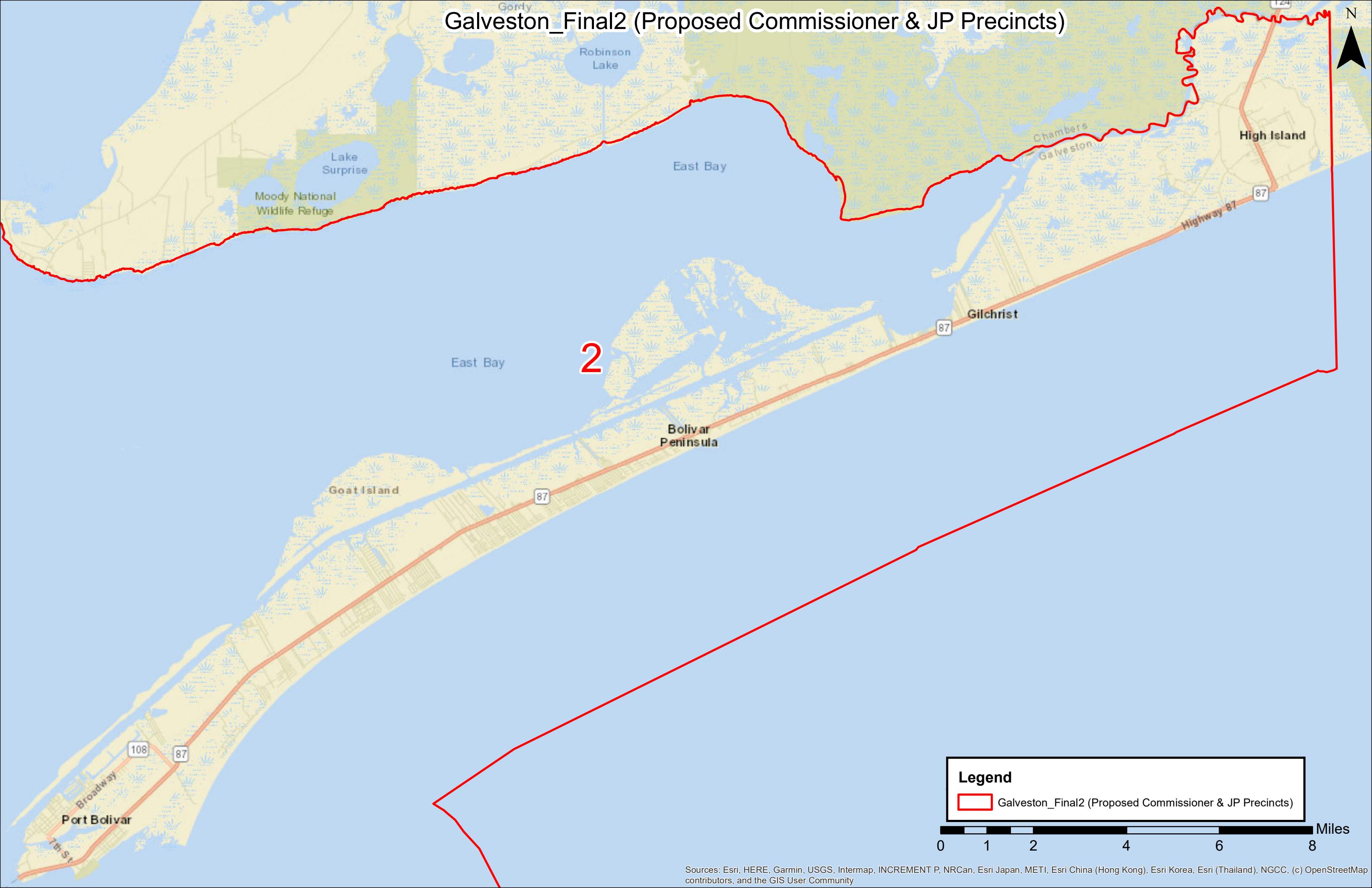
Legend

 Galveston_Final2 (Proposed Commissioner & JP Precincts)




Sources: Esri, HERE, Garmin, USGS, Intermap, INCREMENT P, NRCan, Esri Japan, METI, Esri China (Hong Kong), Esri Korea, Esri (Thailand), NGCC, (c) OpenStreetMap contributors, and the GIS User Community


Galveston_Final2 (Proposed Commissioner & JP Precincts)



2

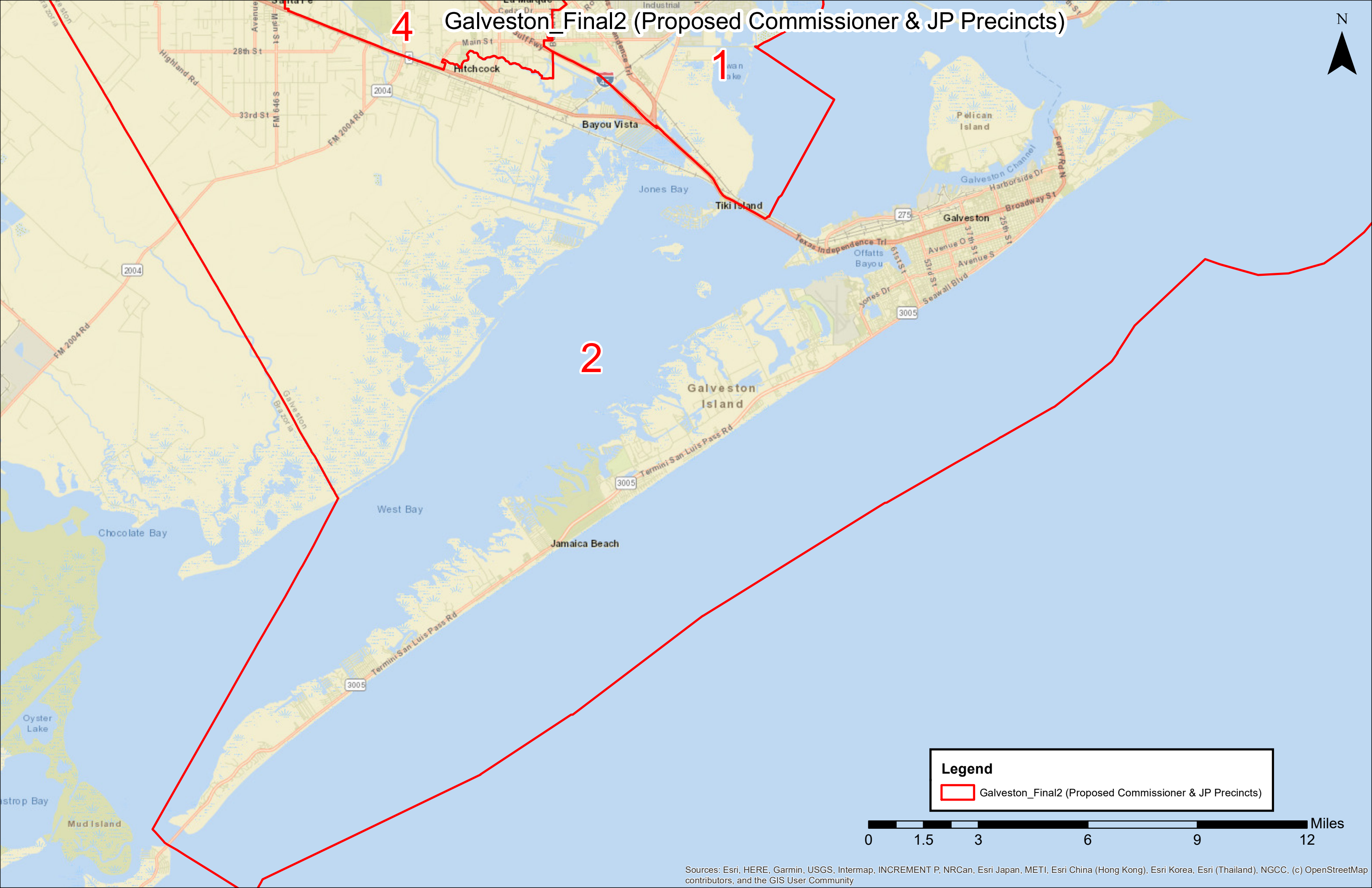
Legend

 Galveston_Final2 (Proposed Commissioner & JP Precincts)




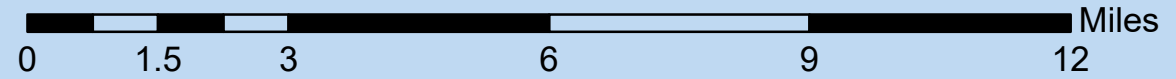
Sources: Esri, HERE, Garmin, USGS, Intermap, INCREMENT P, NRCan, Esri Japan, METI, Esri China (Hong Kong), Esri Korea, Esri (Thailand), NGCC, (c) OpenStreetMap contributors, and the GIS User Community

Galveston_Final2 (Proposed Commissioner & JP Precincts)



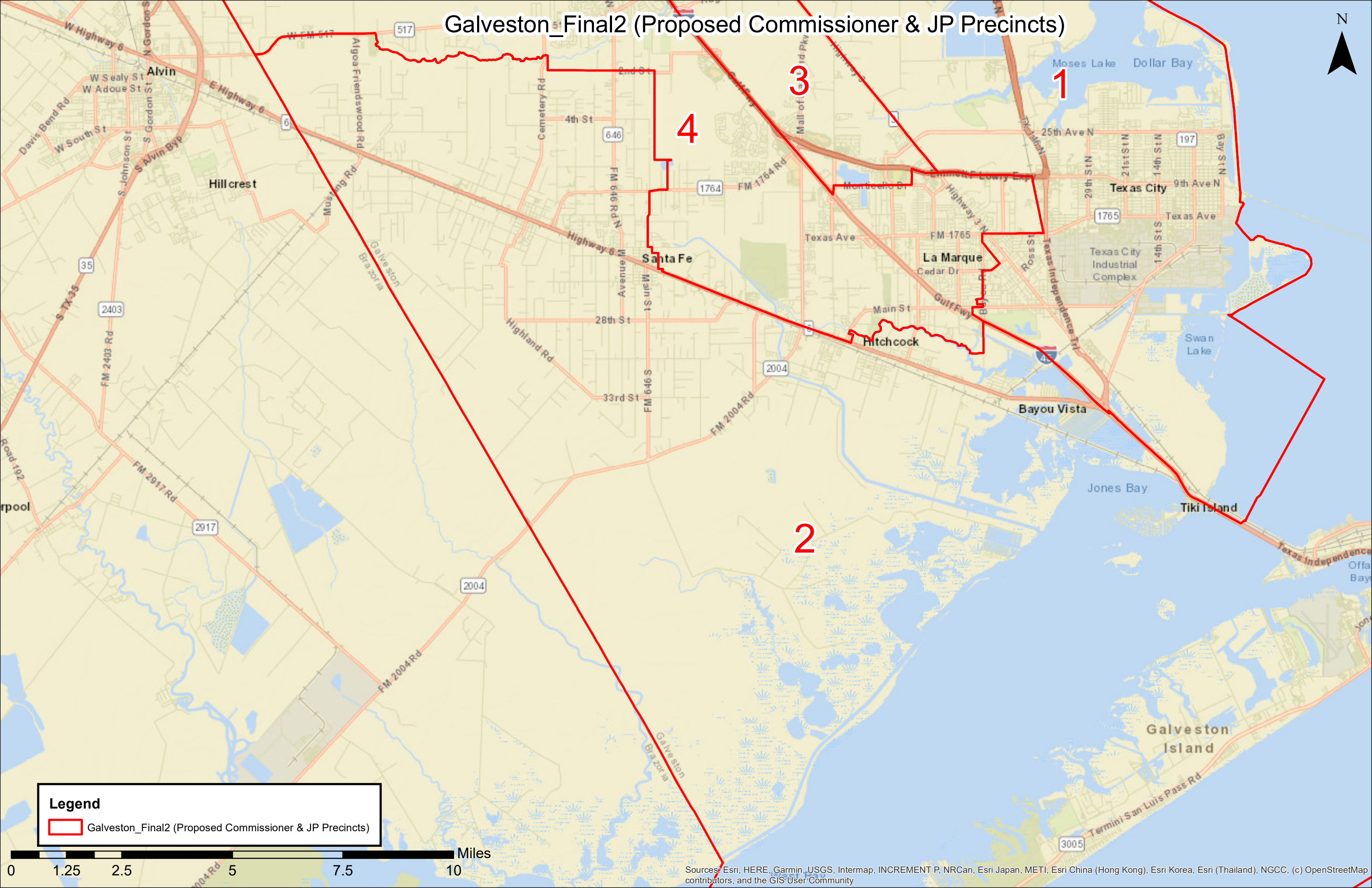
Legend

 Galveston_Final2 (Proposed Commissioner & JP Precincts)




Sources: Esri, HERE, Garmin, USGS, Intermap, INCREMENT P, NRCan, Esri Japan, METI, Esri China (Hong Kong), Esri Korea, Esri (Thailand), NGCC, (c) OpenStreetMap contributors, and the GIS User Community

Galveston_Final2 (Proposed Commissioner & JP Precincts)

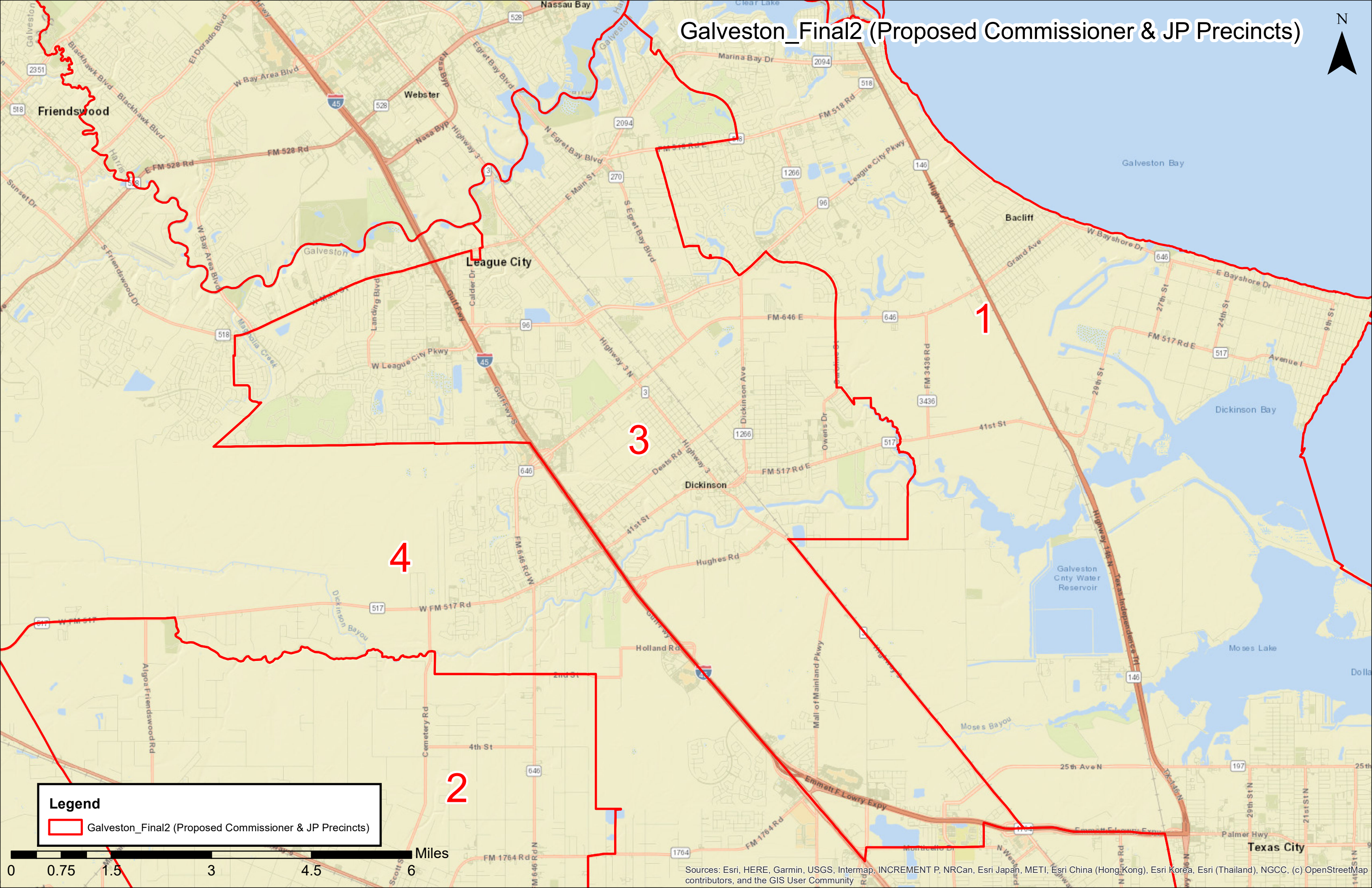


Legend


 Galveston_Final2 (Proposed Commissioner & JP Precincts)




Galveston_Final2 (Proposed Commissioner & JP Precincts)



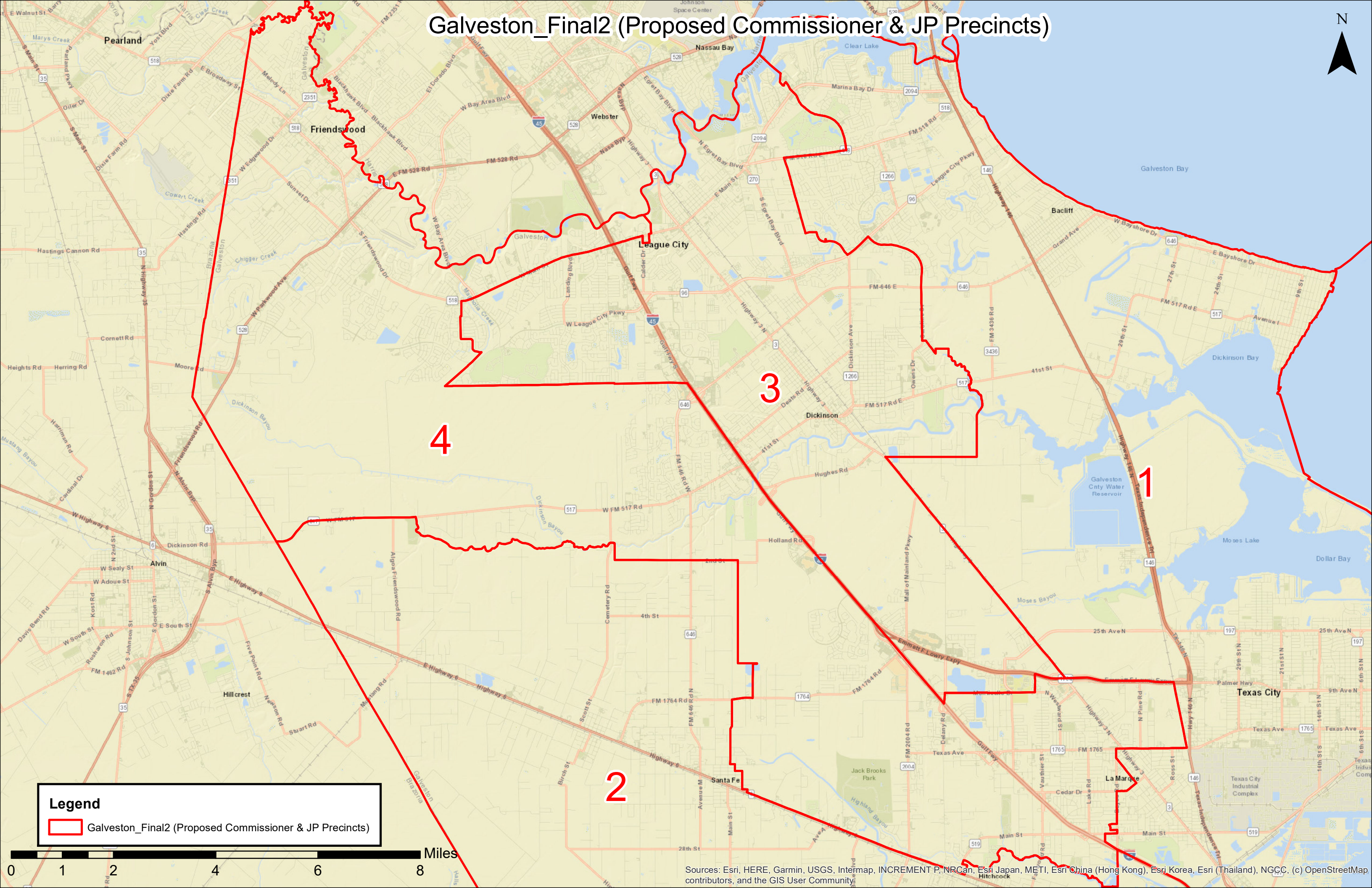
Legend

 Galveston_Final2 (Proposed Commissioner & JP Precincts)




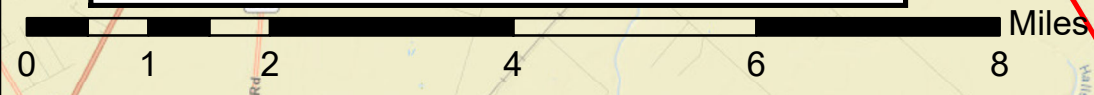
Sources: Esri, HERE, Garmin, USGS, Intermap, INCREMENT P, NRCan, Esri Japan, METI, Esri China (Hong Kong), Esri Korea, Esri (Thailand), NGCC, (c) OpenStreetMap contributors, and the GIS User Community

Galveston_Final2 (Proposed Commissioner & JP Precincts)



Legend

 Galveston_Final2 (Proposed Commissioner & JP Precincts)



Sources: Esri, HERE, Garmin, USGS, Intermap, INCREMENT P, NRCan, Esri Japan, METI, Esri China (Hong Kong), Esri Korea, Esri (Thailand), NGCC, (c) OpenStreetMap contributors, and the GIS User Community