



409.684.3515  
P.O. Box 1398  
1840 Hwy 87  
Crystal Beach, TX 77650

## UTILITY EASEMENT

The State of Texas §  
§  
County of Galveston §

County of Galveston

(Property owner(s)) of Galveston County, Texas, (the "Grantor" whether one person or more), for and in consideration of ONE AND NO/100 (\$1.00) dollar cash and other valuable consideration in hand paid by the **Bolivar Peninsula Special Utility District** (the "District"), 1840 Highway 87, Crystal Beach, Texas 77650, the receipt and sufficiency of which is hereby acknowledged and confessed, have GRANTED, SOLD and CONVEYED to the District, a perpetual, right-of-way and easement (the "Easement") with the right to construct, install, lay, operate, maintain and repair water and/or sewer service facilities and improvements on, under, over and across the real property described as

LOTS 17,18 & W 8.34 FT OF LOT 16 BLK 10 HIGH ISLAND SUB #1 AKA TRACT 17-A, Galveston County, Texas, according to the map thereof as recorded in Volume \_\_\_\_\_, Page \_\_\_\_\_ or Instrument number 2016029973 of the Map Records of Galveston County, Texas (the "Property").

Grantor agrees that upon construction of water and/or sanitary sewer service system facilities or improvements, the easement shall be fifteen (15') feet, seven and one-half (7½') feet on each side of the center line of any utility system improvements including water and/or sewer service lines located within the Easement. District shall place utility system improvements so as to create the least possible interference with Grantor's existing improvements. The consideration hereinabove recited shall constitute payment in full for any damage to the Property of Grantor, Grantor's successors and assigns, by reason of construction and maintenance of the utility system improvements or related facilities.

District shall have the exclusive right to locate utility system improvements on, under and across the Property. District shall have egress and ingress across the Property and shall be permitted to remove or trim any tree, bush or shrub infringing into or over the Easement hereby conveyed.

This Easement together with all of its provisions shall constitute a covenant running with the land for the benefit of the District, its successors and assigns. The Grantor(s) covenant that they are the owners of the Property.

TO HAVE AND TO HOLD the above described easement, together with all and singular the rights and appurtenances thereto in any wise belonging, unto the District, its successors and assigns forever; and Grantor does hereby bind Grantor, Grantor's heirs, executors and administrators to WARRANT AND FOREVER DEFEND all and singular the easement to the District, its successors and assigns, against every person whomsoever lawfully claiming or to claim the said or any part thereof.

This Easement does not convey any interest of Grantor in any of the oil, gas or other minerals, in, on, under or to or that may be produced from the Property, and the District, its successors and assigns, shall never participate in any of the proceeds of any oil, gas or mineral lease or the royalty there from by reason of this Easement.

SIGNED this 4th day of August, 2025.

### GRANTOR(S)

Address of Grantor: 722 Moody

Galveston, TX 77550

Telephone: ( 409 ) 770-5399

  
Signature

Mark Henry, County Judge  
Print Name

Signature

Print Name

STATE OF TEXAS Print Name

COUNTY OF GALVESTON

This instrument was acknowledged before me on the 4th day of AUGUST, 2025.


By

MARK HENRY

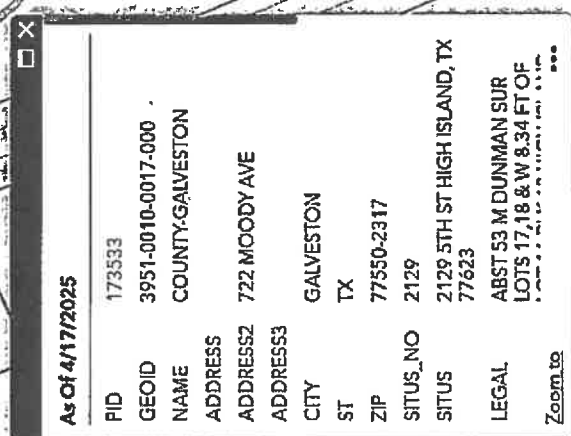
  
Notary Public, State of Texas

### AFTER RECORDING, RETURN TO:

Bolivar Peninsula Special Utility District  
P. O. Box 1398  
Crystal Beach, Texas 77650









**409.684.3515**  
P.O. Box 1398  
1840 Hwy 87  
Crystal Beach, TX 77650

## UTILITY EASEMENT

The State of Texas §  
County of Galveston §

County of Galveston

(Property owner(s)) of Galveston County, Texas, (the "Grantor" whether one person or more), for and in consideration of ONE AND NO/100 (\$1.00) dollar cash and other valuable consideration in hand paid by the **Bolivar Peninsula Special Utility District** (the "District"), 1840 Highway 87, Crystal Beach, Texas 77650, the receipt and sufficiency of which is hereby acknowledged and confessed, have GRANTED, SOLD and CONVEYED to the District, a perpetual, right-of-way and easement (the "Easement") with the right to construct, install, lay, operate, maintain and repair water and/or sewer service facilities and improvements on, under, over and across the real property described as

LOTS 4 - 8 & PT OF LOTS 3 & 16 (6-1) BLK 10 HIGH ISLAND SUB #1 AKA TRACT 6-A, Galveston County, Texas, according to the map thereof as recorded in Volume \_\_\_\_\_, Page \_\_\_\_\_ or Instrument number 2016029973 of the Map Records of Galveston County, Texas (the "Property").

Grantor agrees that upon construction of water and/or sanitary sewer service system facilities or improvements, the easement shall be fifteen (15') feet, seven and one-half (7½') feet on each side of the center line of any utility system improvements including water and/or sewer service lines located within the Easement. District shall place utility system improvements so as to create the least possible interference with Grantor's existing improvements. The consideration hereinabove recited shall constitute payment in full for any damage to the Property of Grantor, Grantor's successors and assigns, by reason of construction and maintenance of the utility system improvements or related facilities.

District shall have the exclusive right to locate utility system improvements on, under and across the Property. District shall have egress and ingress across the Property and shall be permitted to remove or trim any tree, bush or shrub infringing into or over the Easement hereby conveyed.

This Easement together with all of its provisions shall constitute a covenant running with the land for the benefit of the District, its successors and assigns. The Grantor(s) covenant that they are the owners of the Property.

TO HAVE AND TO HOLD the above described easement, together with all and singular the rights and appurtenances thereto in any wise belonging, unto the District, its successors and assigns forever; and Grantor does hereby bind Grantor, Grantor's heirs, executors and administrators to WARRANT AND FOREVER DEFEND all and singular the easement to the District, its successors and assigns, against every person whomsoever lawfully claiming or to claim the said or any part thereof.

This Easement does not convey any interest of Grantor in any of the oil, gas or other minerals, in, on, under or to or that may be produced from the Property, and the District, its successors and assigns, shall never participate in any of the proceeds of any oil, gas or mineral lease or the royalty there from by reason of this Easement.

SIGNED this 4th day of August, 2025.

### GRANTOR(S)

Address of Grantor: 722 Moody

Galveston, TX 77550

Telephone: ( 409 ) 770-5399

Mark Henry  
Signature

Mark Henry, County Judge  
Print Name

\_\_\_\_\_  
Signature

\_\_\_\_\_  
Print Name


STATE OF TEXAS Print Name

COUNTY OF GALVESTON

This instrument was acknowledged before me on the 4th day of AUGUST, 2025.

By MARK HENRY  
Linda Bilotta Liechty  
Notary Public, State of Texas

**AFTER RECORDING, RETURN TO:**  
Bolivar Peninsula Special Utility District  
P. O. Box 1398  
Crystal Beach, Texas 77650





of Address



High Island  
Elementary  
School

High Island  
High School  
1281

6th Street

8th Street

Goodman Street

5th Street

5th Street

Goodman Street

2102

2108

2105

2115

2117

2129

2140

1240

1282

As of 4/17/2025

PID	612248
GEOID	3951-0010-0006-001
NAME	COUNTY: GALVESTON
ADDRESS	
ADDRESS2	722 MOODY AVE
ADDRESS3	
CITY	GALVESTON
ST	TX
ZIP	77550-2317
SITUS_NO	
SITUS	6TH ST HIGH ISLAND, TX
LEGAL	ABST 53 M DUNMAN SUR LOTS 4 THRU 8 & PT OF LOTS .....
Zoom to	***

Louis B Smith Boy Scout Woods Bird Sanctuary

High School Rd